



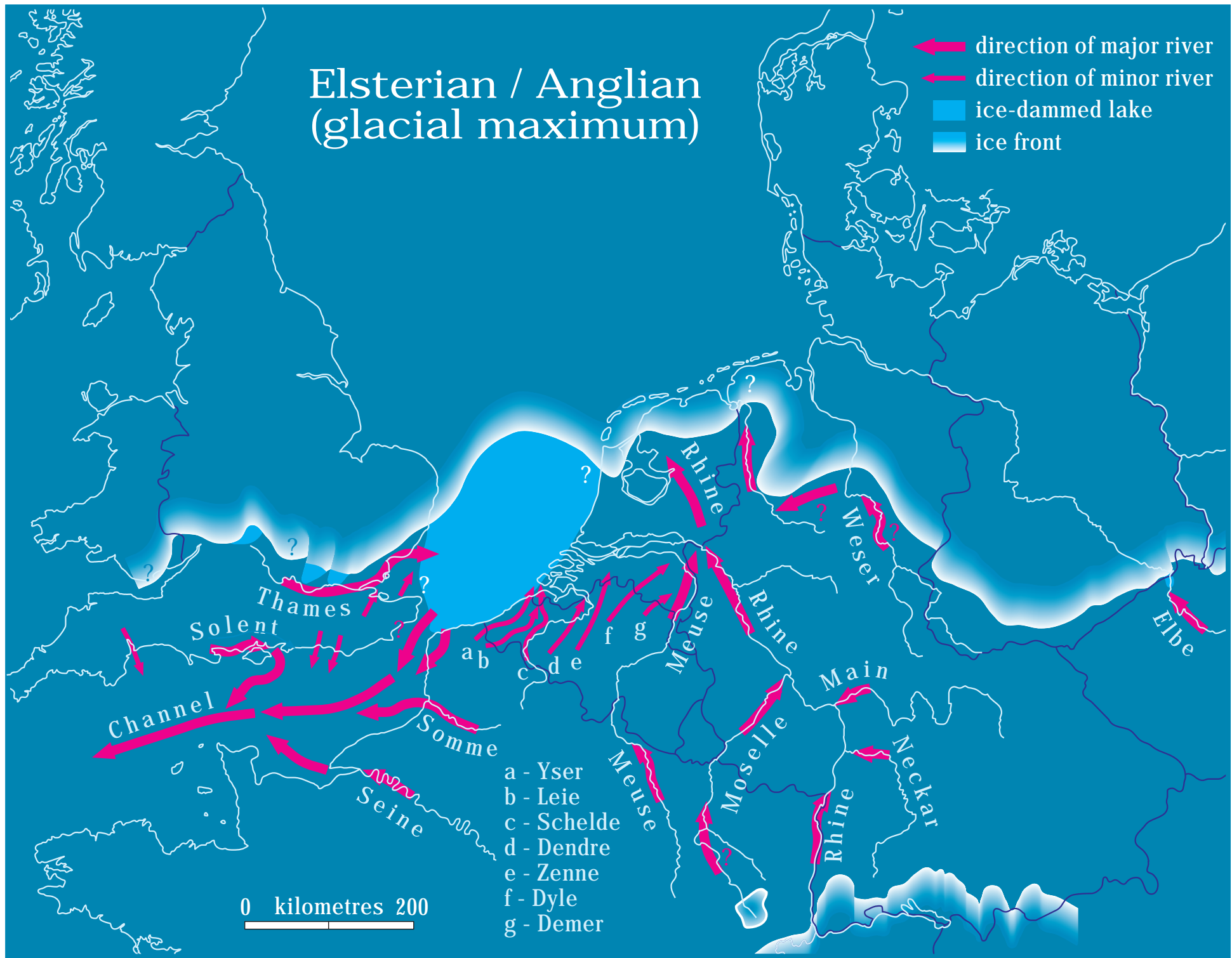


Elsterian / Anglian (glacial maximum)

-  direction of major river
-  direction of minor river
-  ice-dammed lake
-  ice front



Channel
Thames
Solent
Somme
Seine

- a - Yser
- b - Leie
- c - Schelde
- d - Dendre
- e - Zenne
- f - Dyle
- g - Demer

0 kilometres 200